




Forest Fire Plan and Map – Ask your Forest Manager / Advisor for assistance
Map should show access from public road/s as well as other useful details

Owner		Contract No.	
County		6" O.S. no:	
Townland:		Entrance co-ordinates	E N
Discovery Map:			
Legend	Description	Comments	
	Access		
	Forest Plantation		
	Adjacent Forests		
	Public Road		
	Access point from Public Road		
	Access/Forest Road (Vehicular traffic)		
	Forest Track (Foot Traffic)		
	Assembly Point		
	Helicopter Pad/Landing Area		
	Gate		
	Owners House		
	Water		
	River/Stream/Lake		
W/S	Fire tender water supply		
H W/S	Helicopter water supply		
	Terrain		
	High Fire Risk Area		
	Low Fire Risk Area		
	High Fire Risk Boundary		
	Fire Break		
	Hazards (specify)		
	ESB Lines		

FIRE PLAN - KEY INFORMATION			
Townland:		Entrance co-ordinates	E N
Organisation	Contact Name	Address	Tel. No.
Fire Brigade	Fire Brigade		112
Gardaí Síochána Emergency ESB	Station:		112 112 1850 372 999
Plantation Owner Forest Manager Owner relative / neighbour			
Forest Manager			
Adjoining Landowner/s (North + West of Plantation)			
Adjoining Landowner (South + East of Plantation)			
Contractors for fire fighting			

Annual Review

- **Firebreaks**
- **Review Fire plan – amend as necessary**
- **Fire watch?**
- **Insurance cover - WoodlandCover 091 562016 or insurance@forsure.ie**

Plan / Map prepared by:

Revise by / /201

Date: / /201

Revise by / /201